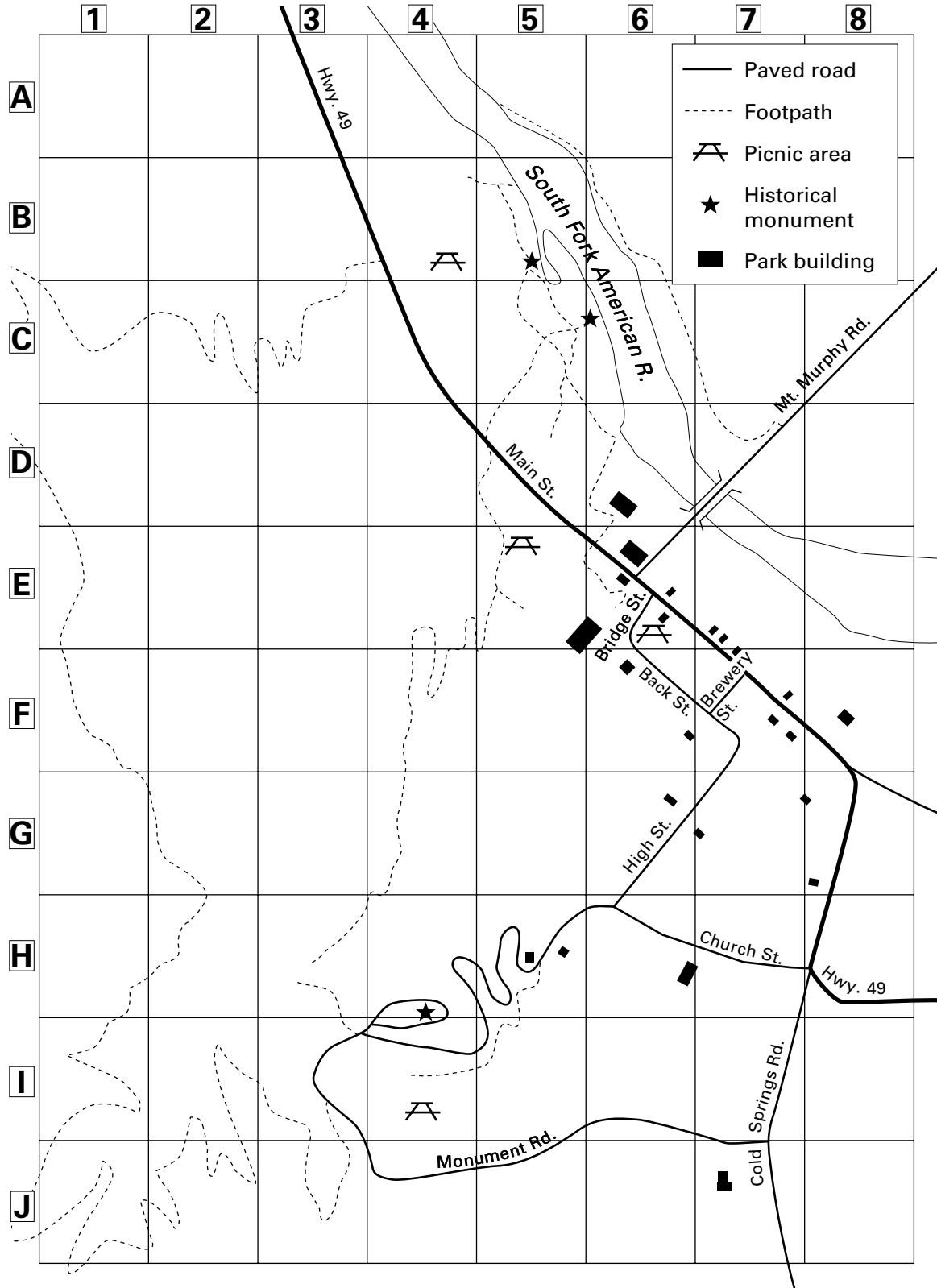


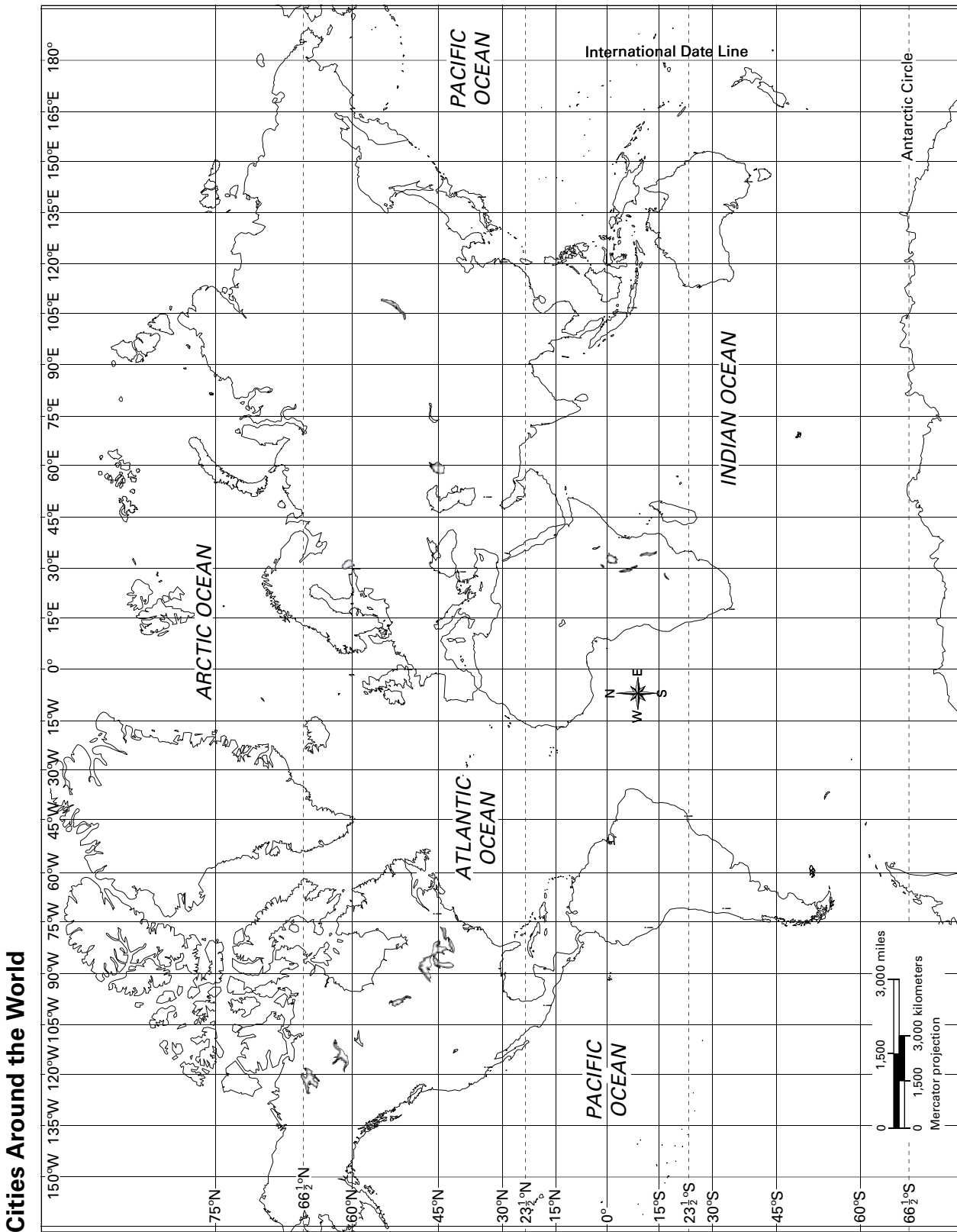
3 Map Titles and Symbols

Label the map. Follow the directions on the cards your teacher gives you.



4 The Global Grid: Longitude and Latitude

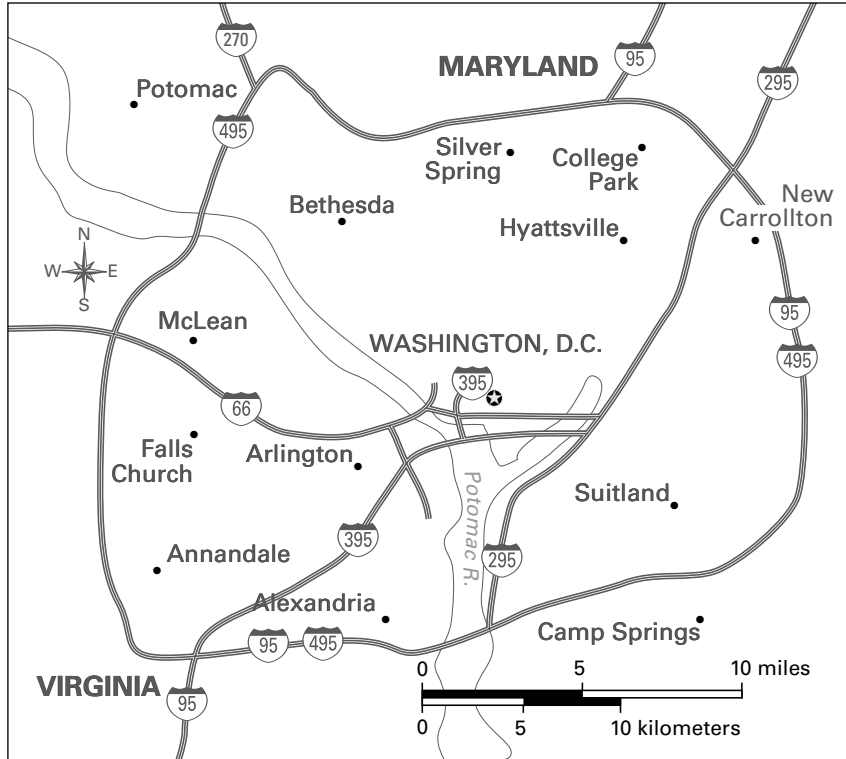
Label the map. Follow the directions on the cards your teacher gives you.



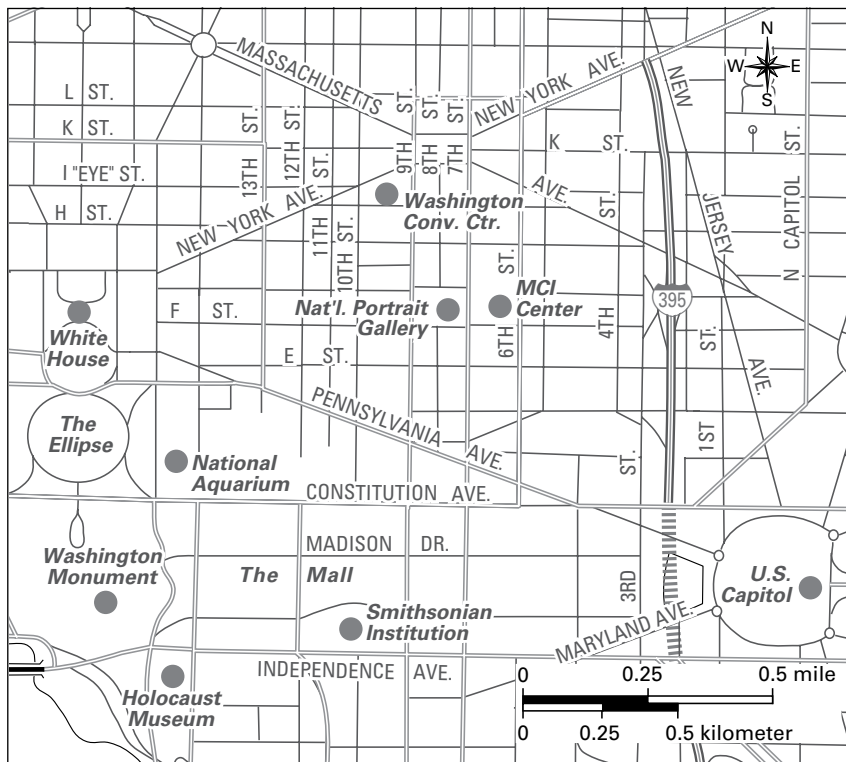
5 Dealing with Distances: Map Scale

Label the maps. Follow the directions on the cards your teacher gives you.

Washington, D.C., and Surrounding Areas

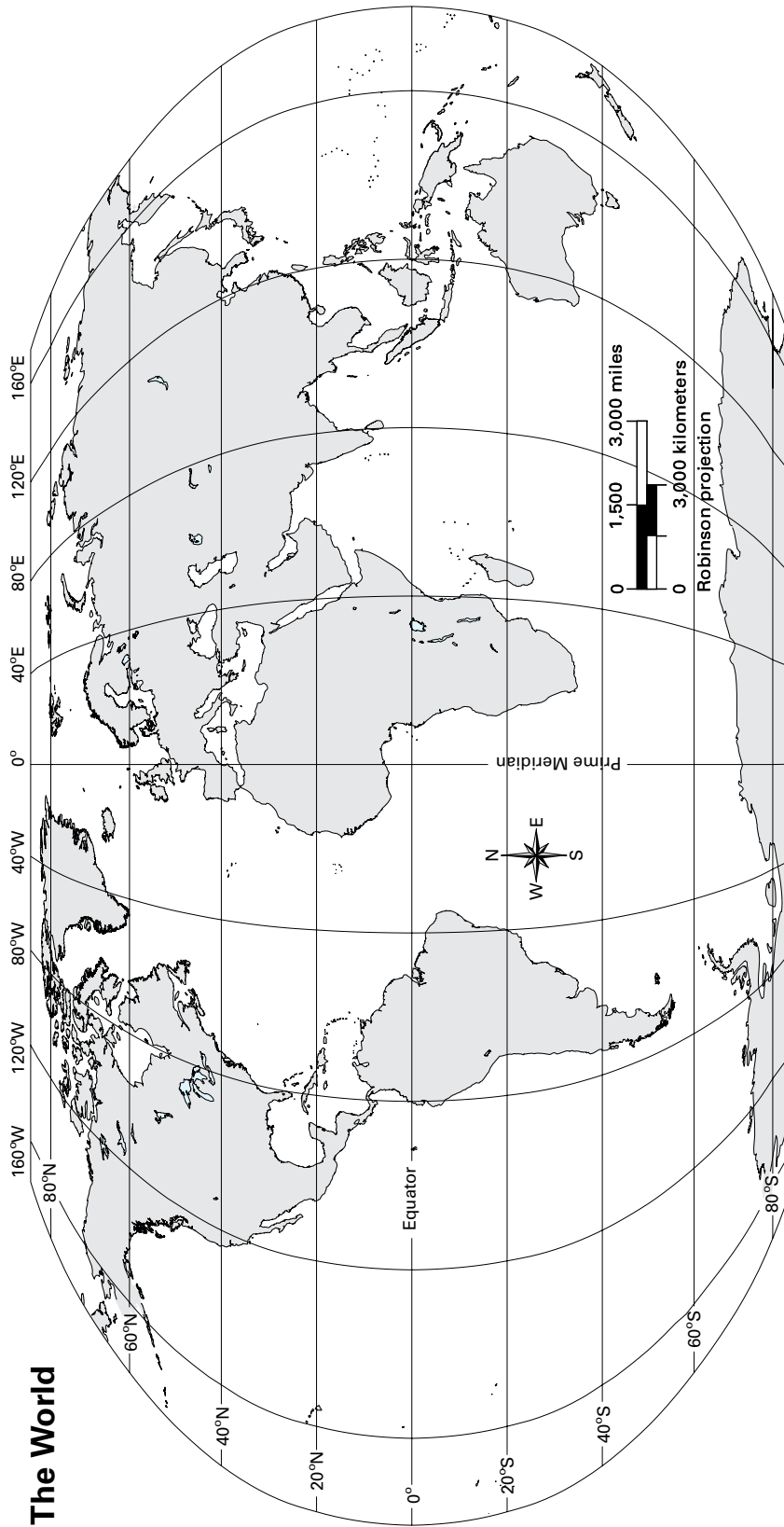


Downtown Washington, D.C.



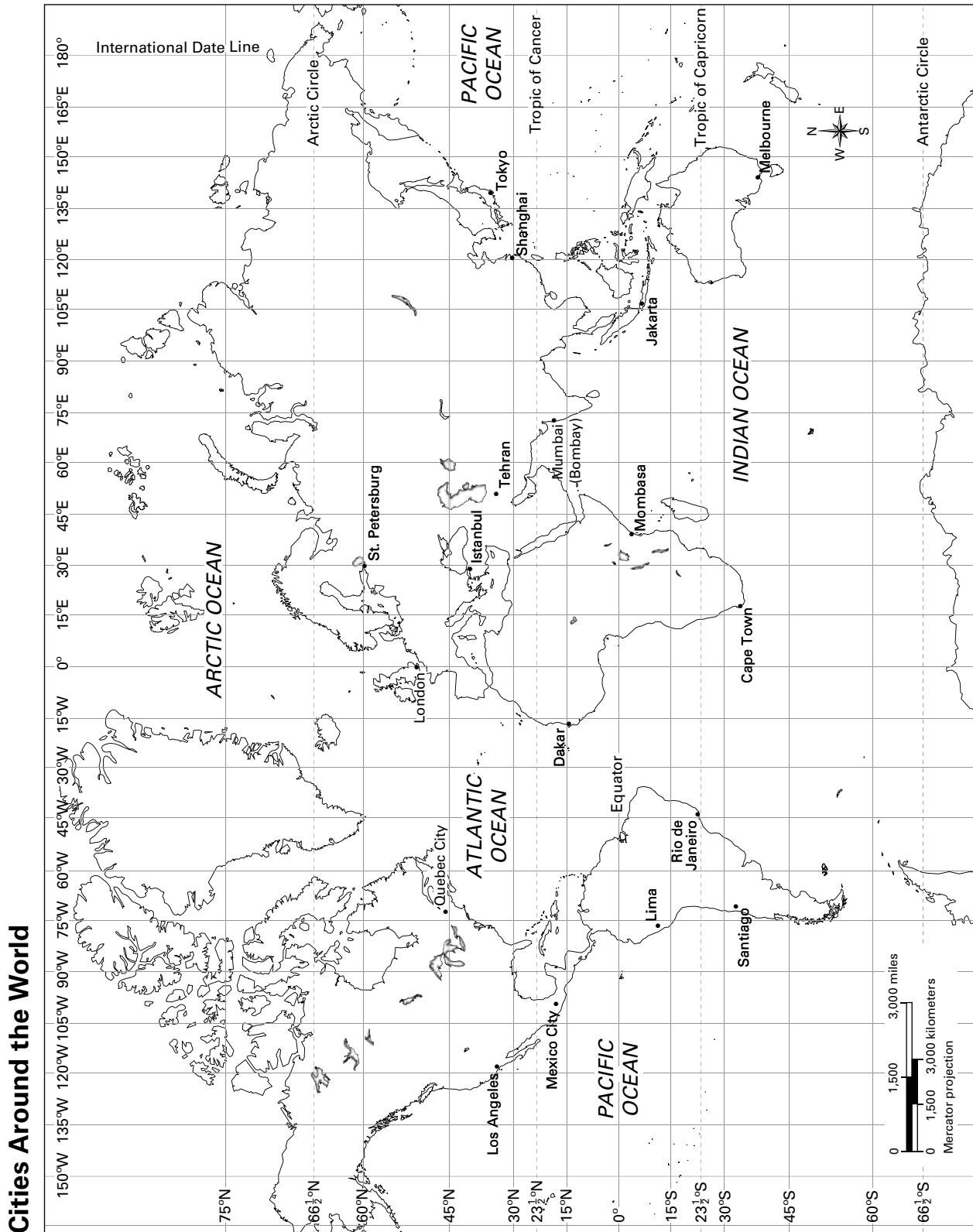
6 Hemispheres, Continents, and Oceans

Label the map. Follow the directions on the cards your teacher gives you.



7 Earth and the Sun

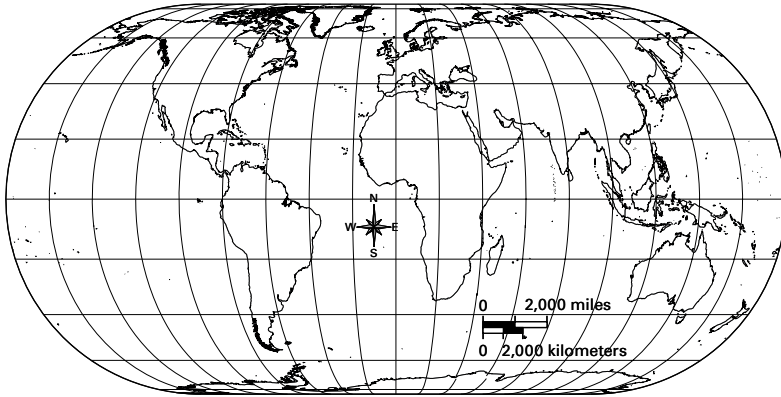
Label the map. Follow the directions on the cards your teacher gives you.



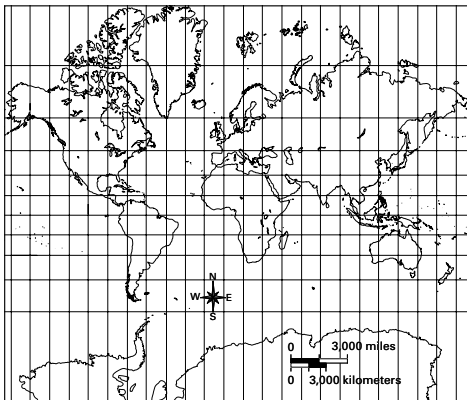
8 Showing a Round World on a Flat Map

Label the maps. Follow the directions on the cards your teacher gives you.

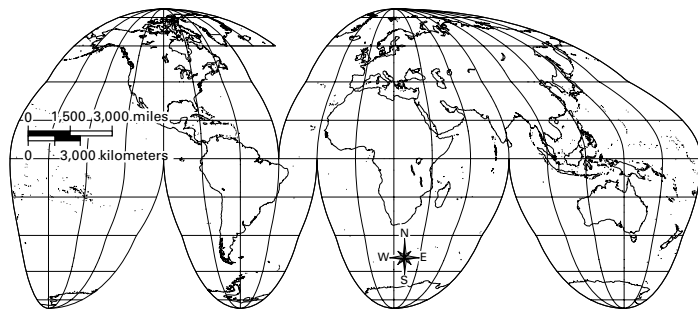
The World



The World



The World



The World

